




 **GPS Map Camera**

Muhana, Rajasthan, India
QPG7+HX3, Kapurawala Rd, Muhana, Rajasthan 302029, India
Lat 26.77676°
Long 75.714992°
30/04/24 03:07 PM GMT +05:30

 Google



 **GPS Map Camera**

Muhana, Rajasthan, India
QPG7+HX3, Kapurawala Rd, Muhana, Rajasthan 302029, India
Lat 26.7766°
Long 75.714868°
30/04/24 03:06 PM GMT +05:30


 Google



 **GPS Map Camera**

Muhana, Rajasthan, India
32,Maliyon Ki Dhani, Kapurawala Rd, Muhana, Rajasthan 302029, India
Lat 26.777246°
Long 75.715003°
30/04/24 03:01 PM GMT +05:30



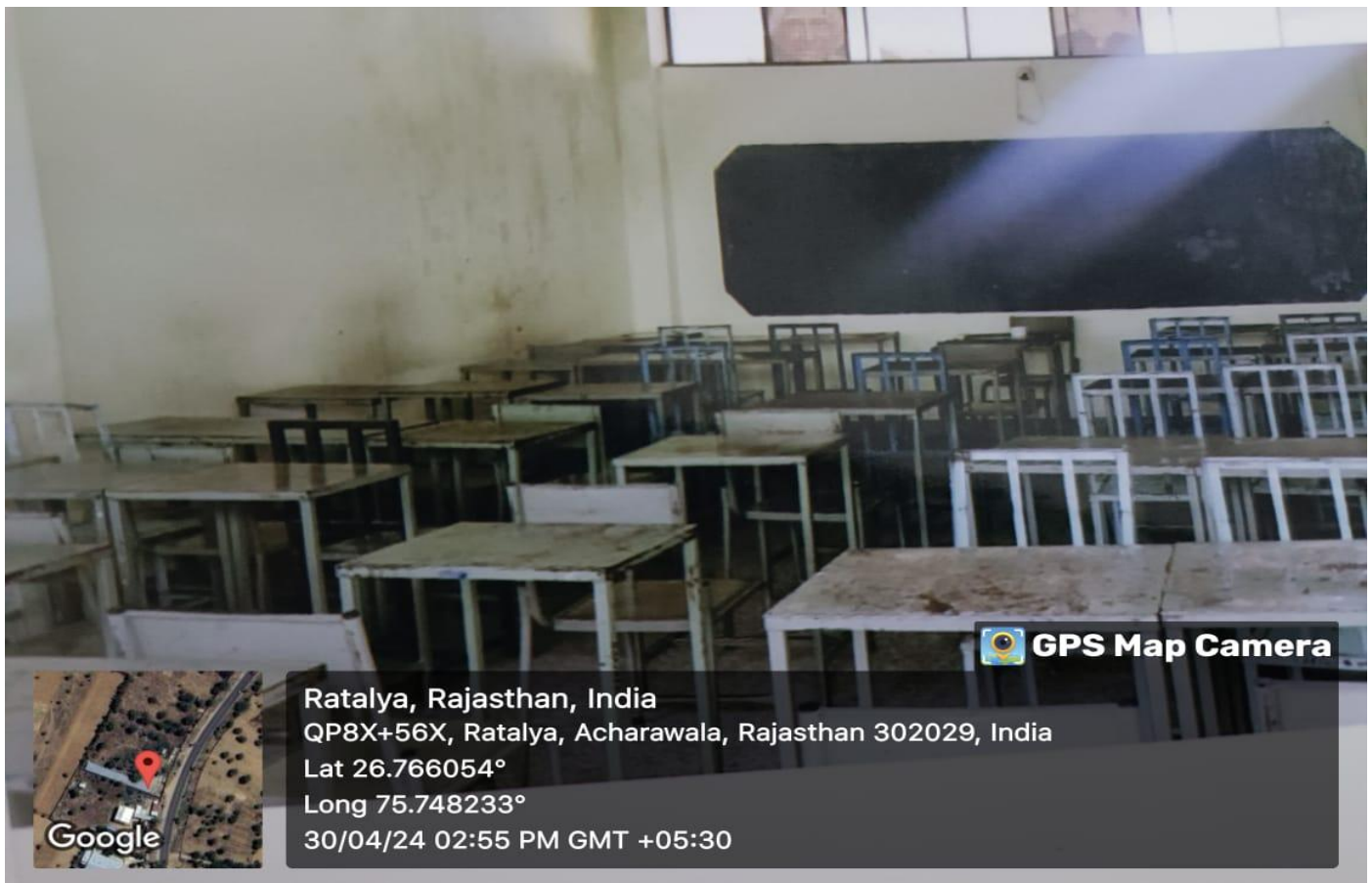
 **GPS Map Camera**

Muhana, Rajasthan, India
QPG7+HX3, Kapurawala Rd, Muhana, Rajasthan 302029, India
Lat 26.776967°
Long 75.71498°
30/04/24 02:59 PM GMT +05:30






Muhana, Rajasthan, India
QPG7+HX3, Kapurawala Rd, Muhana, Rajasthan 302029, India
Lat 26.776762°
Long 75.714992°
30/04/24 02:58 PM GMT +05:30



Ratalya, Rajasthan, India
QP8X+56X, Ratalya, Acharawala, Rajasthan 302029, India
Lat 26.766054°
Long 75.748233°
30/04/24 02:55 PM GMT +05:30



GPS Map Camera



Google

Muhana, Rajasthan, India
QPG7+HX3, Kapurawala Rd, Muhana, Rajasthan 302029, India
Lat 26.776992°
Long 75.715217°
30/04/24 01:40 PM GMT +05:30

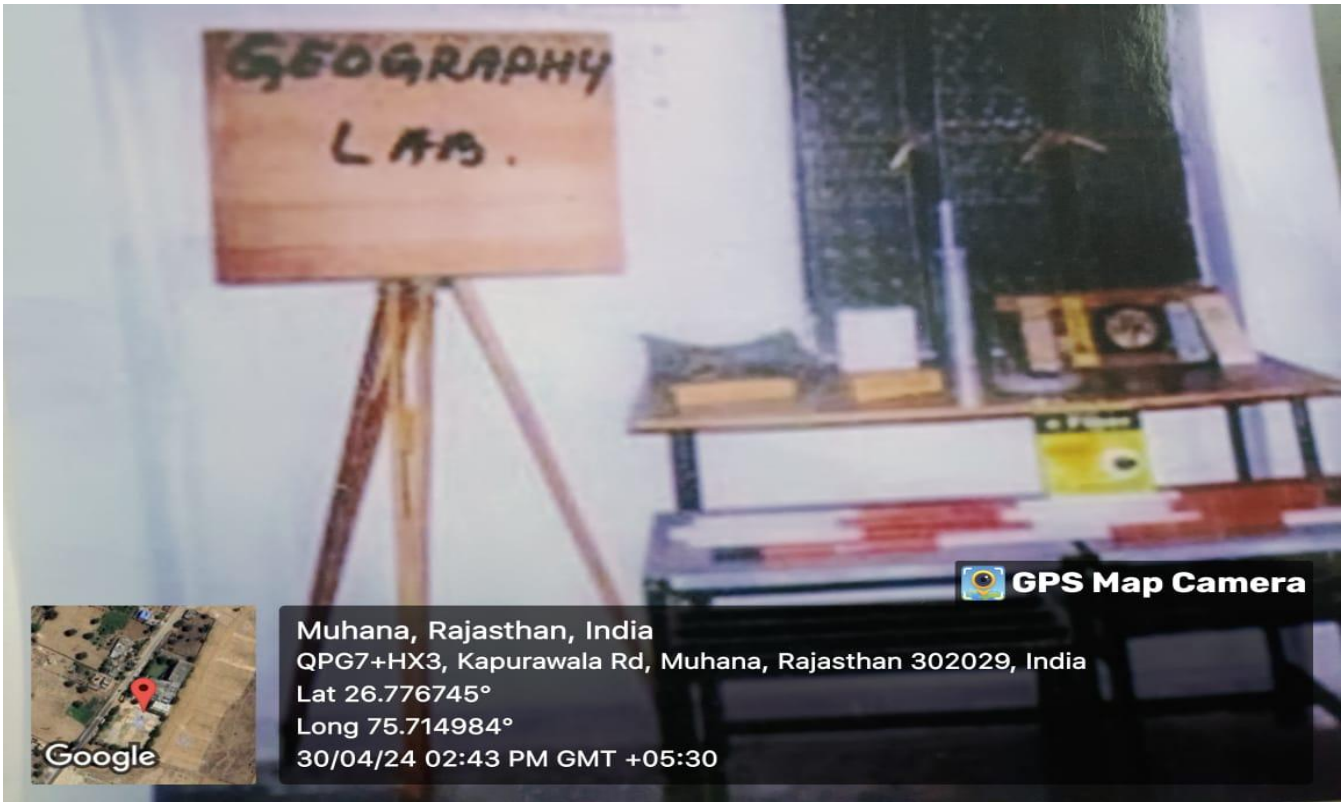


GPS Map Camera



Google

Muhana, Rajasthan, India
QPG7+HX3, Kapurawala Rd, Muhana, Rajasthan 302029, India
Lat 26.776745°
Long 75.714984°
30/04/24 02:47 PM GMT +05:30

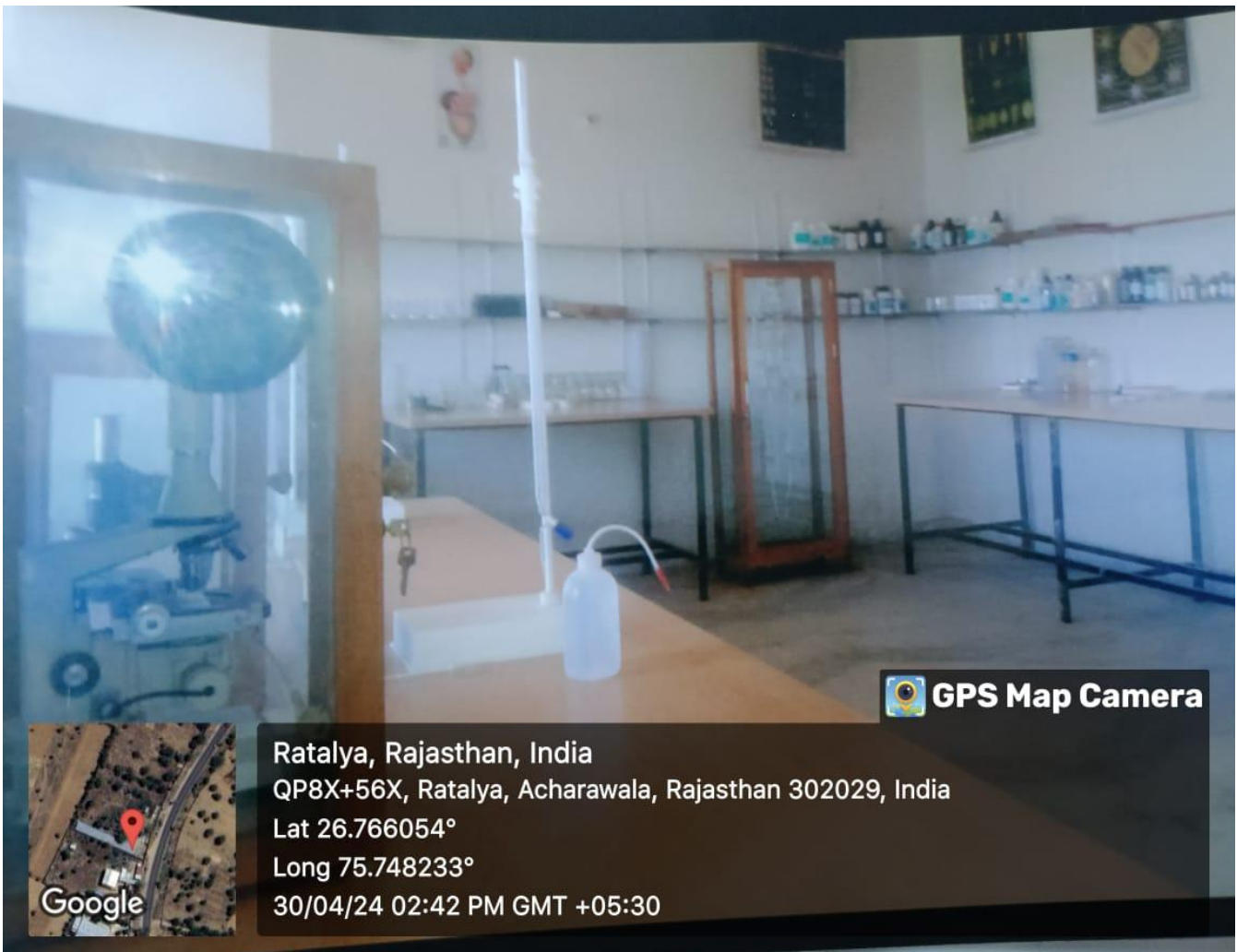


 **GPS Map Camera**



Google

Muhana, Rajasthan, India
QPG7+HX3, Kapurawala Rd, Muhana, Rajasthan 302029, India
Lat 26.776745°
Long 75.714984°
30/04/24 02:43 PM GMT +05:30

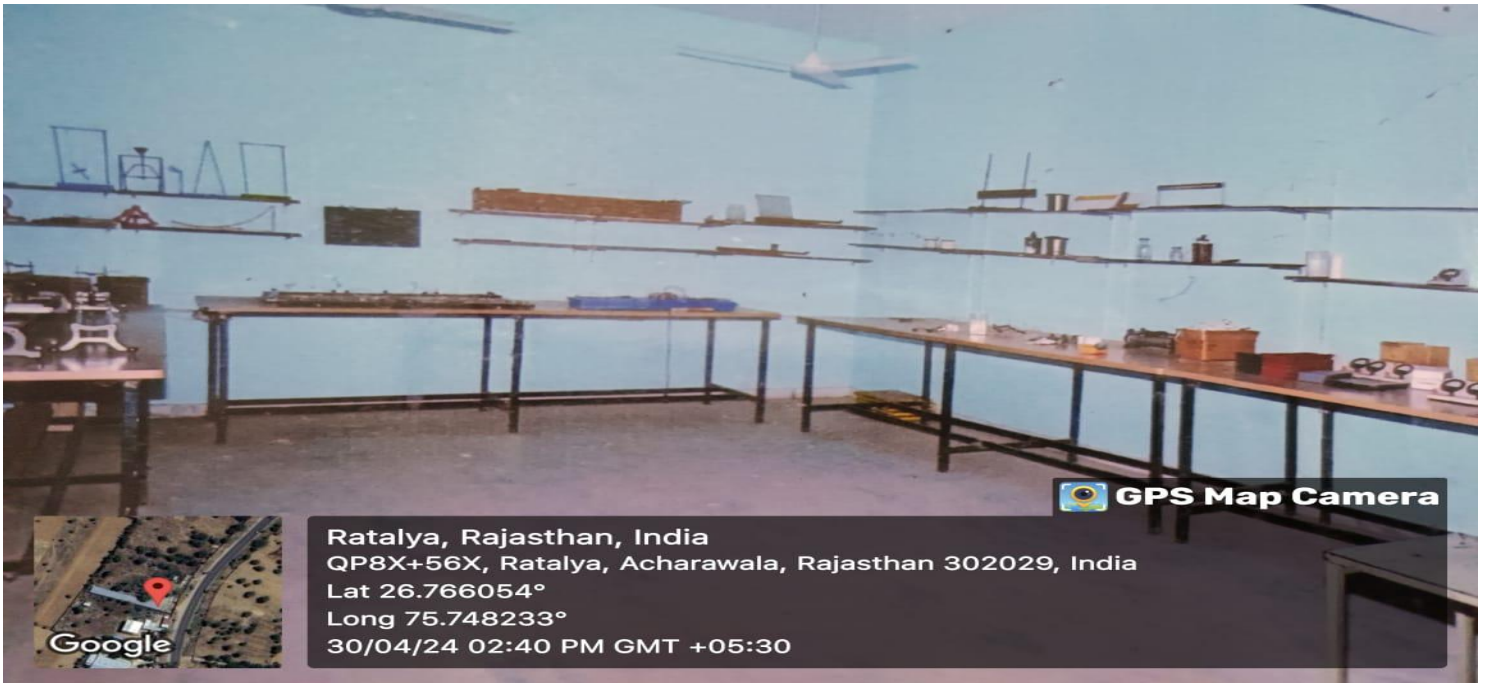


 **GPS Map Camera**




Google

Ratalya, Rajasthan, India
QP8X+56X, Ratalya, Acharawala, Rajasthan 302029, India
Lat 26.766054°
Long 75.748233°
30/04/24 02:42 PM GMT +05:30



 **GPS Map Camera**

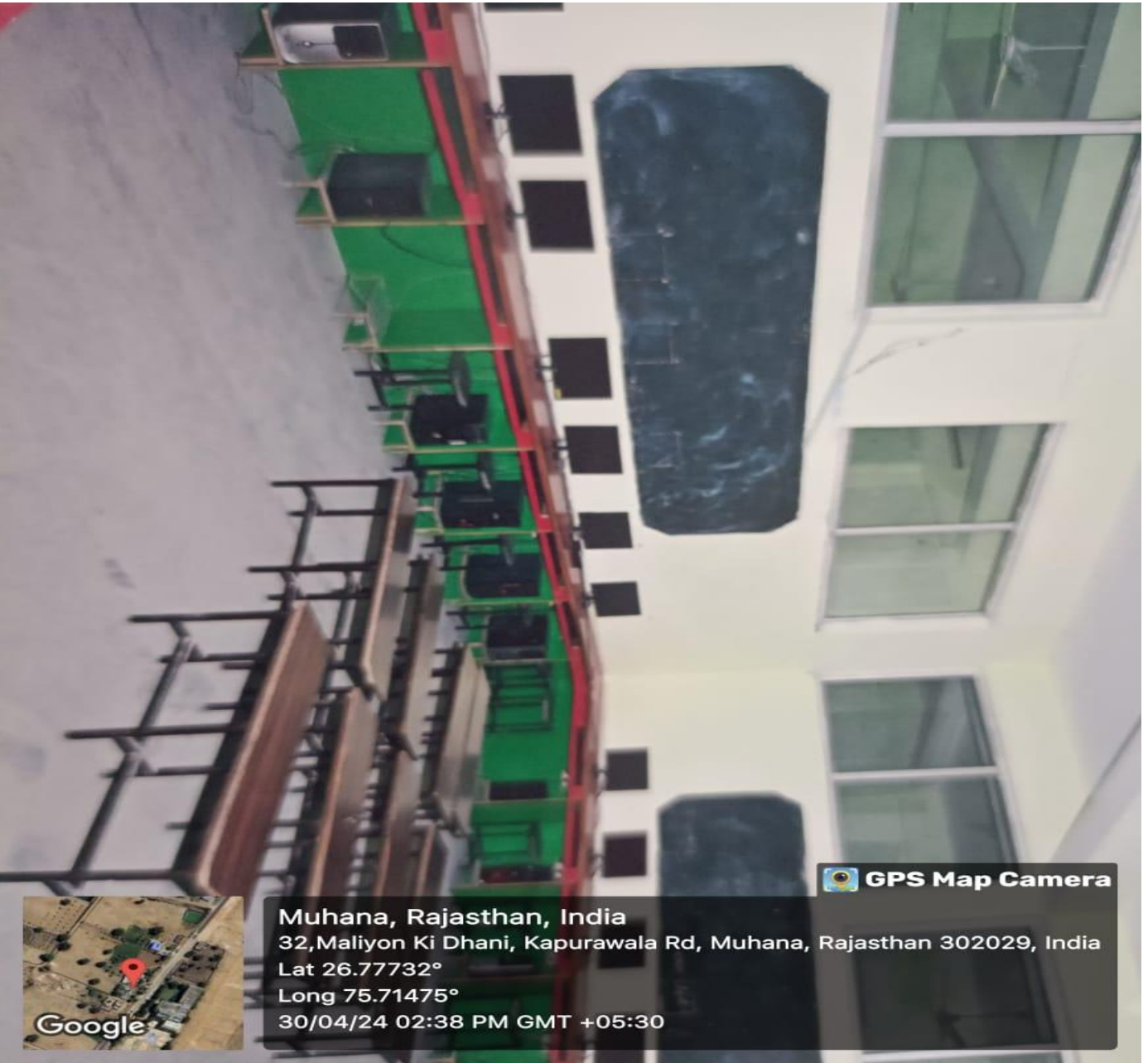
Ratalya, Rajasthan, India
QP8X+56X, Ratalya, Acharawala, Rajasthan 302029, India
Lat 26.766054°
Long 75.748233°
30/04/24 02:40 PM GMT +05:30



 **GPS Map Camera**

Muhana, Rajasthan, India
32,Maliyon Ki Dhani, Kapurawala Rd, Muhana, Rajasthan 302029, India
Lat 26.777313°
Long 75.714802°
30/04/24 02:40 PM GMT +05:30





 **GPS Map Camera**



Muhana, Rajasthan, India
32, Maliyon Ki Dhani, Kapurawala Rd, Muhana, Rajasthan 302029, India
Lat 26.77732°
Long 75.71475°
30/04/24 02:38 PM GMT +05:30




 **GPS Map Camera**



Muhana, Rajasthan, India
32,Maliyon Ki Dhani, Kapurawala Rd, Muhana, Rajasthan 302029, India
Lat 26.777303°
Long 75.714865°
30/04/24 02:37 PM GMT +05:30



 **GPS Map Camera**



Muhana, Rajasthan, India
QPG7+HX3, Kapurawala Rd, Muhana, Rajasthan 302029, India
Lat 26.776745°
Long 75.714984°
30/04/24 02:29 PM GMT +05:30




 **GPS Map Camera**



Google

Muhana, Rajasthan, India
QPG7+HX3, Kapurawala Rd, Muhana, Rajasthan 302029, India
Lat 26.776745°
Long 75.714984°
30/04/24 02:28 PM GMT +05:30



 **GPS Map Camera**



Google

Muhana, Rajasthan, India
QPG7+HX3, Kapurawala Rd, Muhana, Rajasthan 302029, India
Lat 26.776745°
Long 75.714984°
30/04/24 02:27 PM GMT +05:30



GPS Map Camera

Muhana, Rajasthan, India
QPG7+HX3, Kapurawala Rd, Muhana, Rajasthan 302029, India
Lat 26.776745°
Long 75.714984°
30/04/24 02:25 PM GMT +05:30

Google



CHEMISTRY LAB.

GPS Map Camera

Muhana, Rajasthan, India
QPG7+HX3, Kapurawala Rd, Muhana, Rajasthan 302029, India
Lat 26.776745°
Long 75.714984°
30/04/24 02:45 PM GMT +05:30

Google